



Location: ACL1 - City Hall

Report on 24-hour TSP monitoring

Action Level ( $\mu\text{g}/\text{m}^3$ ) - 163

Limit Level ( $\mu\text{g}/\text{m}^3$ ) - 260

Date	Sampling Time	Weather Condition	Filter paper no.	Filter Weight, g		Elapse Time, hr		Sampling Time, hr	Flow Rate, $\text{m}^3/\text{min}$			Total Volume, $\text{m}^3$	TSP Level, $\mu\text{g}/\text{m}^3$
				Initial	Final	Initial	Final		Initial, $Q_{si}$	Final, $Q_{sf}$	Average		
03-Aug-18	08:00	Cloudy	26611	2.6617	2.7054	4171.51	4195.51	24.00	0.83	0.83	0.83	1198	36.5
09-Aug-18	08:00	Cloudy	26721	2.6853	2.7212	4198.51	4222.51	24.00	0.83	0.84	0.83	1201	29.9
15-Aug-18	08:00	Cloudy	26742	2.6448	2.6675	4225.51	4249.51	24.00	0.71	0.71	0.71	1025	22.2
21-Aug-18	08:00	Rainy	21001	2.8501	2.8831	4252.51	4276.51	24.00	0.71	0.71	0.71	1024	32.2
27-Aug-18	8:00	Rainy	27052	2.6797	2.7359	4279.51	4303.51	24.00	0.71	0.72	0.72	1030	54.6

Report on 1-hour TSP monitoring

Action Level ( $\mu\text{g}/\text{m}^3$ ) - 460

Limit Level ( $\mu\text{g}/\text{m}^3$ ) - 500

Date	Sampling Time	Weather Condition	Filter paper no.	Filter Weight, g		Elapse Time, hr		Sampling Time, hr	Flow Rate, $\text{m}^3/\text{min}$			Total Volume, $\text{m}^3$	TSP Level, $\mu\text{g}/\text{m}^3$
				Initial	Final	Initial	Final		Initial, $Q_{si}$	Final, $Q_{sf}$	Average		
04-Aug-18	08:20	Cloudy	26838	2.6645	2.6664	4195.51	4196.51	1.00	0.77	0.77	0.77	46	41.0
04-Aug-18	10:05	Cloudy	26830	2.6716	2.6738	4196.51	4197.51	1.00	0.77	0.77	0.77	46	47.5
04-Aug-18	13:00	Cloudy	26714	2.6875	2.6891	4197.51	4198.51	1.00	0.77	0.77	0.77	46	34.5
10-Aug-18	08:35	Rainy	26652	2.6721	2.6739	4222.51	4223.51	1.00	0.71	0.71	0.71	43	42.0
10-Aug-18	09:48	Rainy	26649	2.6855	2.6868	4223.51	4224.51	1.00	0.71	0.71	0.71	43	30.3
10-Aug-18	13:00	Rainy	26738	2.6701	2.6745	4224.51	4225.51	1.00	0.71	0.71	0.71	43	102.6
16-Aug-18	08:15	Cloudy	21003	2.8702	2.8733	4249.51	4250.51	1.00	0.71	0.71	0.71	43	72.6
16-Aug-18	13:00	Cloudy	20523	2.5562	2.5597	4250.51	4251.51	1.00	0.71	0.71	0.71	43	81.9
16-Aug-18	14:15	Cloudy	26281	2.6761	2.6771	4251.51	4252.51	1.00	0.71	0.71	0.71	43	23.4
22-Aug-18	08:15	Rainy	27065	2.6538	2.6548	4276.51	4277.51	1.00	0.71	0.71	0.71	43	23.5
22-Aug-18	09:30	Rainy	27041	2.6839	2.6879	4277.51	4278.51	1.00	0.71	0.71	0.71	43	93.9
22-Aug-18	10:40	Rainy	27038	2.6787	2.6823	4278.51	4279.51	1.00	0.77	0.77	0.77	46	77.9
28-Aug-18	8:10	Rainy	27046	2.6936	2.6951	4303.51	4304.51	1.00	0.72	0.72	0.72	43	34.9
28-Aug-18	9:15	Rainy	27035	2.6686	2.6701	4304.51	4305.51	1.00	0.72	0.72	0.72	43	34.9
28-Aug-18	10:20	Rainy	27032	2.6875	2.6903	4305.51	4306.51	1.00	0.72	0.72	0.72	43	65.1



Location: ACL2a - Contractor HK/2012/08 Site office

Report on 24-hour TSP monitoring  
Action Level ( $\mu\text{g}/\text{m}^3$ ) - 187.3  
Limit Level ( $\mu\text{g}/\text{m}^3$ ) - 260

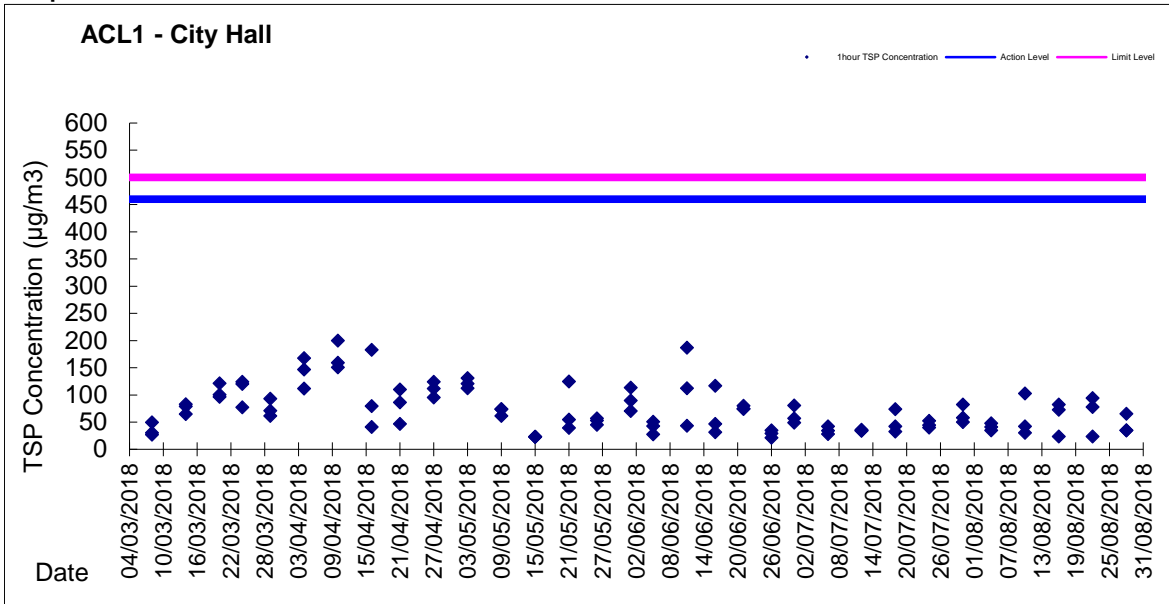
Date	Sampling Time	Weather Condition	Filter paper no.	Filter Weight, g		Elapse Time, hr		Sampling Time, hr	Flow Rate, $\text{m}^3/\text{min}$			Total Volume, $\text{m}^3$	TSP Level, $\mu\text{g}/\text{m}^3$
				Initial	Final	Initial	Final		Initial, $Q_{si}$	Final, $Q_{sf}$	Average		
03-Aug-18	08:00	Cloudy	22105	2.8079	2.8511	9372.56	9396.56	24.00	1.08	1.08	1.08	1557	27.7
09-Aug-18	08:00	Cloudy	26717	2.6717	2.7317	9399.56	9423.56	24.00	1.08	1.09	1.08	1559	38.5
15-Aug-18	08:00	Cloudy	25839	2.6462	2.6782	9426.56	9450.56	24.00	1.08	1.08	1.08	1558	20.5
21-Aug-18	08:00	Rainy	26873	2.6866	2.7741	9453.56	9477.56	24.00	1.08	1.08	1.08	1558	56.2
27-Aug-18	8:00	Rainy	26749	2.6874	2.7363	9480.56	9504.56	24.00	1.08	1.09	1.09	1563	31.3

Report on 1-hour TSP monitoring  
Action Level ( $\mu\text{g}/\text{m}^3$ ) - 300.1  
Limit Level ( $\mu\text{g}/\text{m}^3$ ) - 500

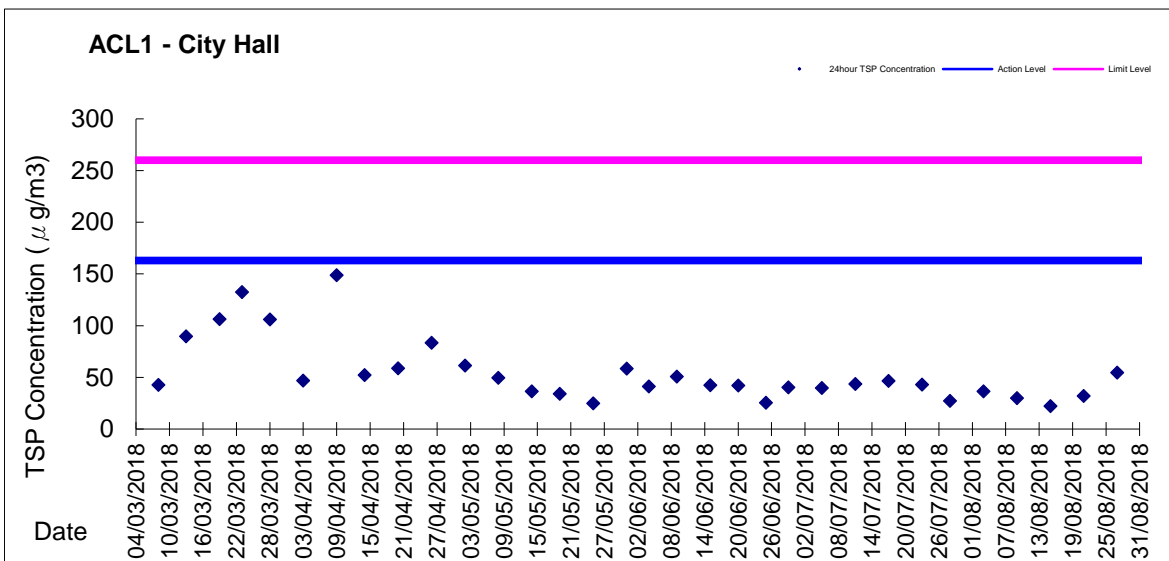
Date	Sampling Time	Weather Condition	Filter paper no.	Filter Weight, g		Elapse Time, hr		Sampling Time, hr	Flow Rate, $\text{m}^3/\text{min}$			Total Volume, $\text{m}^3$	TSP Level, $\mu\text{g}/\text{m}^3$
				Initial	Final	Initial	Final		Initial, $Q_{si}$	Final, $Q_{sf}$	Average		
04-Aug-18	08:10	Cloudy	26842	2.6616	2.6629	9396.56	9397.56	1.00	1.08	1.08	1.08	65	20.0
04-Aug-18	09:50	Cloudy	26833	2.6539	2.6575	9397.56	9398.56	1.00	1.08	1.08	1.08	65	55.5
04-Aug-18	13:00	Cloudy	26824	2.6551	2.6562	9398.56	9399.56	1.00	1.08	1.08	1.08	65	16.9
10-Aug-18	08:10	Rainy	26734	2.6707	2.6720	9423.56	9424.56	1.00	1.09	1.09	1.09	65	20.0
10-Aug-18	10:08	Rainy	26929	2.6856	2.6866	9424.56	9425.56	1.00	1.09	1.09	1.09	65	15.4
10-Aug-18	13:00	Rainy	26923	2.6781	2.6810	9425.56	9426.56	1.00	1.09	1.09	1.09	65	44.5
16-Aug-18	08:10	Cloudy	26884	2.6652	2.6663	9450.56	9451.56	1.00	1.08	1.08	1.08	65	16.9
16-Aug-18	09:20	Cloudy	26881	2.6761	2.6773	9451.56	9452.56	1.00	1.08	1.08	1.08	65	18.5
16-Aug-18	10:30	Cloudy	26877	2.6636	2.6646	9452.56	9453.56	1.00	1.08	1.08	1.08	65	15.4
22-Aug-18	08:45	Rainy	26913	2.6847	2.6887	9477.56	9478.56	1.00	1.08	1.08	1.08	65	61.7
22-Aug-18	09:49	Rainy	27017	2.6685	2.6722	9478.56	9479.56	1.00	1.08	1.08	1.08	65	57.1
22-Aug-18	10:55	Rainy	27020	2.6767	2.6807	9479.56	9480.56	1.00	1.08	1.08	1.08	65	61.7
28-Aug-18	9:30	Rainy	26801	2.6729	2.6758	9504.56	9505.56	1.00	1.09	1.09	1.09	65	44.5
28-Aug-18	10:34	Rainy	27089	2.6858	2.6879	9505.56	9506.56	1.00	1.09	1.09	1.09	65	32.2
28-Aug-18	13:00	Rainy	27099	2.7070	2.7101	9506.56	9507.56	1.00	1.09	1.09	1.09	65	47.5



Graphic Presentation of 1 hour TSP Result

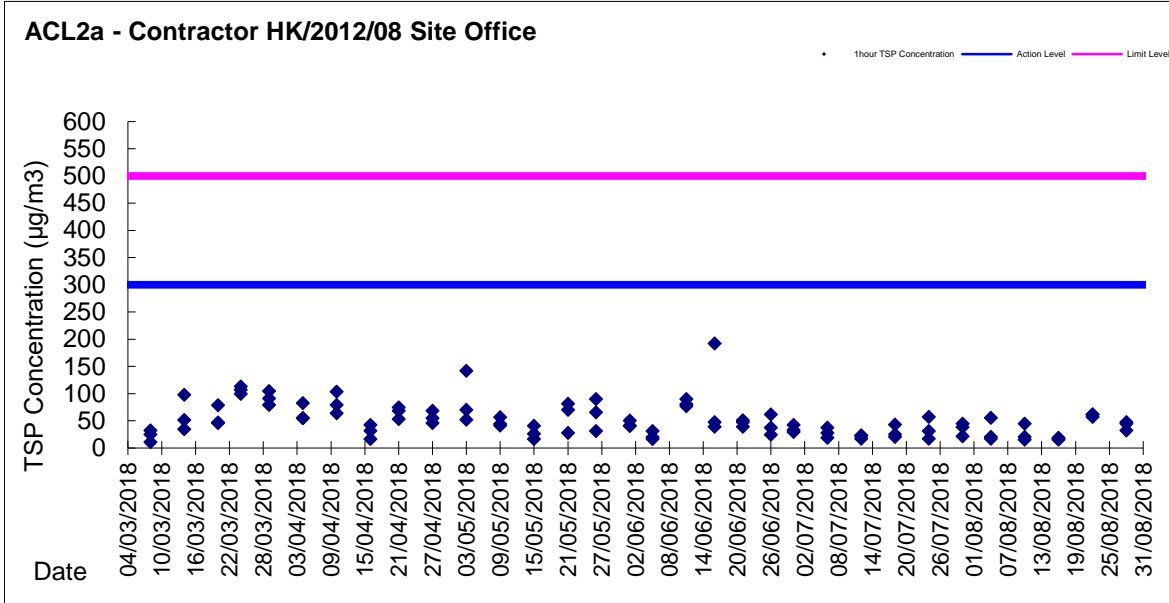


Graphic Presentation of 24 hour TSP Result





Graphic Presentation of 1 hour TSP Result



Graphic Presentation of 24 hour TSP Result

